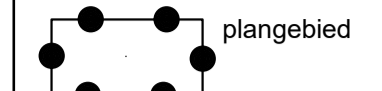


## LEGENDA

### PLANGEBIED



plangebied

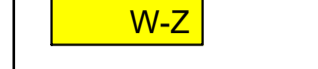
### BESTEMMINGEN



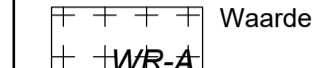
Groen



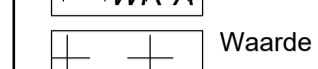
Wonen - Zorg



Waarde - Archeologie

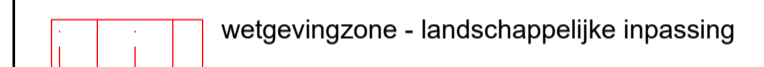


WR-A




WR-A4


### AANDUIDINGEN



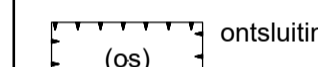
wetgevingzone - landschappelijke inpassing



(sm-bu) specifieke vorm van maatschappelijk - begeleidingsunit



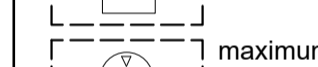
bouwvlak



(os) ontsluiting

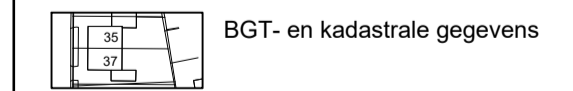


3 maximum aantal wooneenheden



4 maximum bouwhoogte (m)

### VERKLARING



BGT- en kadastrale gegevens

### bestemmingsplan Buitengebied - Lingeweg

schaal: 1 : 1000 datum: 25-08-2021  
 formaat: A1 datum ondergrond: 02-03-2021  
 projectnummer: 190330 voorontwerp: 1  
 bladnummer: 1 ontwerp: 25-08-2021  
 aantal bladen: 1 vaststelling: -  
 identificatiecode: NL.IMRO.0281.BP00048-on01  
 gemeente: Tiel

